COMUNE DI VIAREGGIO

Settore Edilizia Privata - Urbanistica
Ufficio progettazione urbanistica

PIANO di RECUPERO
(ai sensi art. 29 L. n°47/85)
" VIA DI MONTRAMITO "

approvazione
settembre 2007

Tav. 13	Ipotesi di progetto del fronte di Via di Montramito

scala 1: 500

Progetto: Arch. Franco Allegretti
Resp. procedimento: Arch. Davide Berrugi
Collaboratori: Geom. Sabrina Valentini
Geom. Domenico Vinci

Collaboratori: Arch. Cristiana Bertuccelli
Arch. Davide De Plano
Ing. Antonello Faccioli
Arch. Claudia Fruzza
Arch. Sabrina Petri
Dott. Susanna Caccia

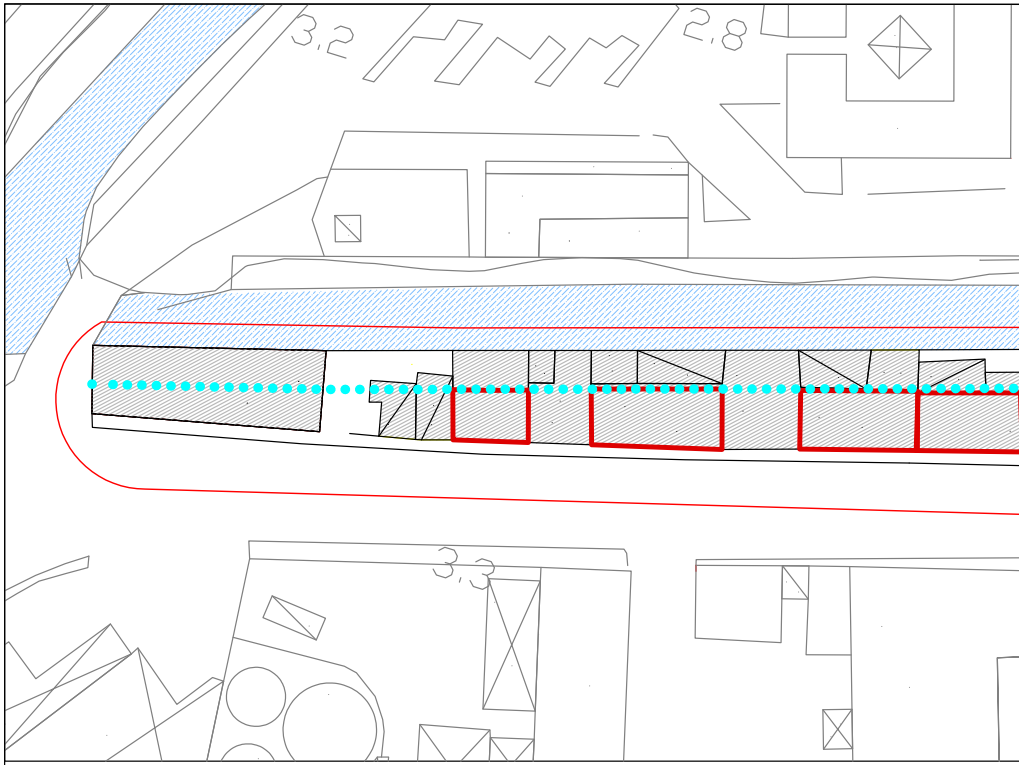

- stato di progetto

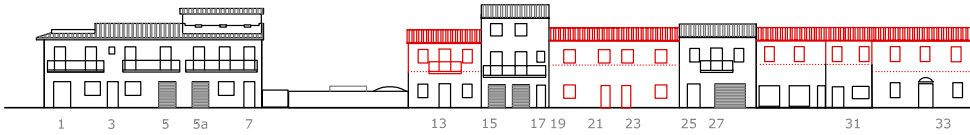
1
3
5
5a
7
13
15
17 19
21
23
25 27
31
33

- stato attuale

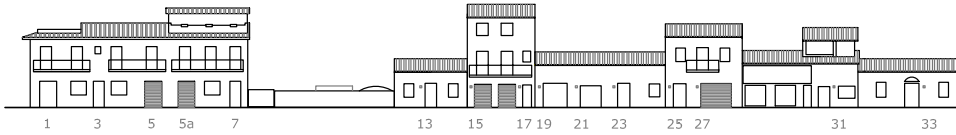
1
3
5
5a
7
13
15
17 19
21
23
25 27
31
33

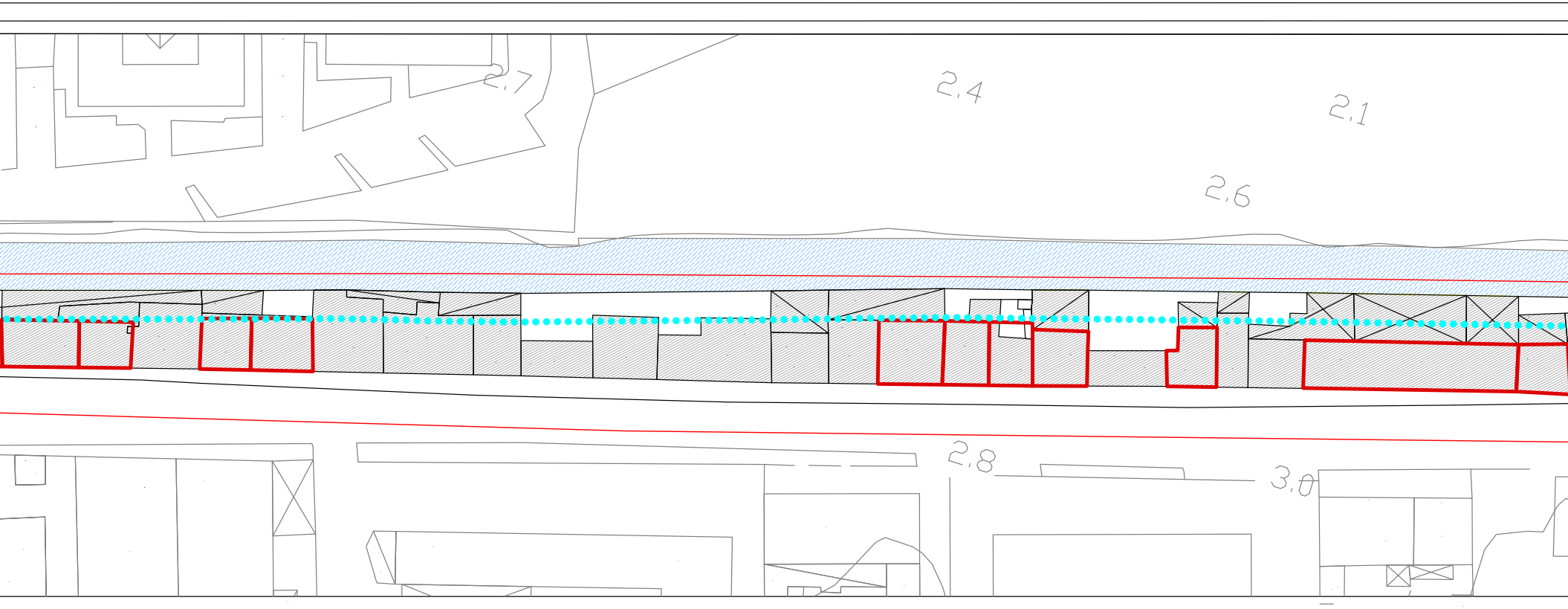
2,7
2,4
2,1
2,6
2,8
3,0

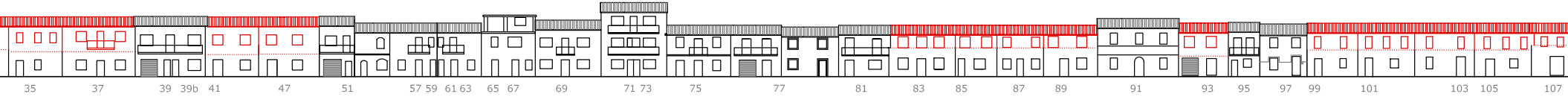
35
37
39
39b
41
47
51
57
59
61
63
65
67
69
71
73
75
77
81
83
85
87
89
91
93
95
97
99
101
103
105
107

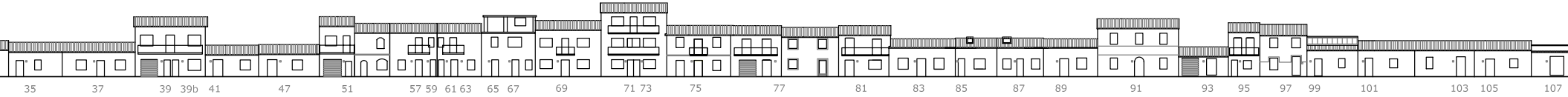
35
37
39
39b
41
47
51
57
59
61
63
65
67
69
71
73
75
77
81
83
85
87
89
91
93
95
97
99
101
103
105
107

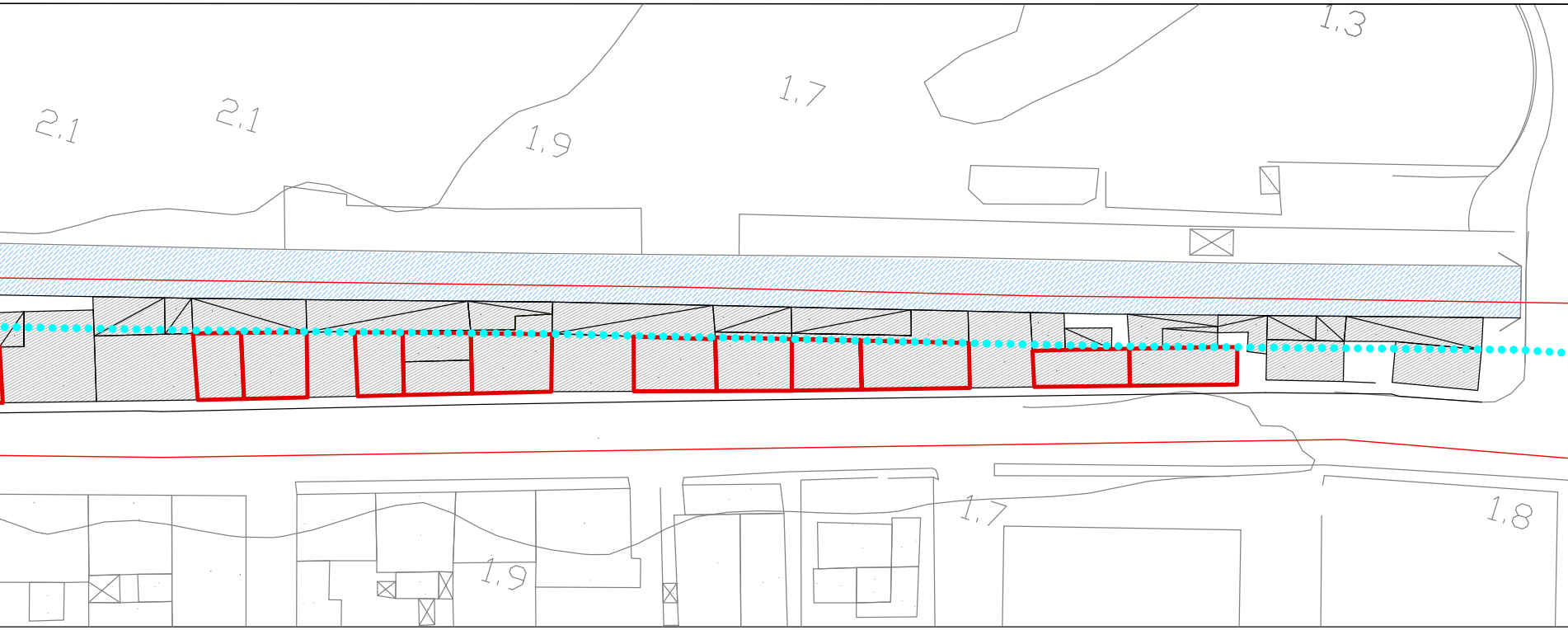
2,1
2,1
1,9
1,7
1,3
1,7
1,9
1,8

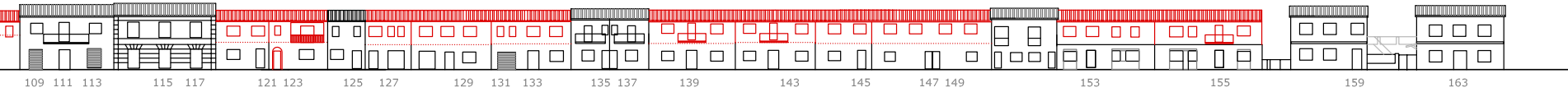
109 111 113
115 117
121 123
125 127
129 131 133
135 137
139
143
145
147 149
153
155
159
163

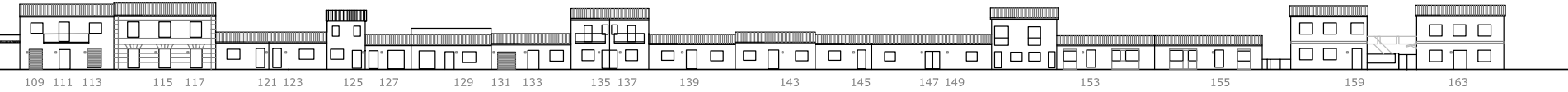
109 111 113
115 117
121 123
125 127
129 131 133
135 137
139
143
145
147 149
153
155
159
163

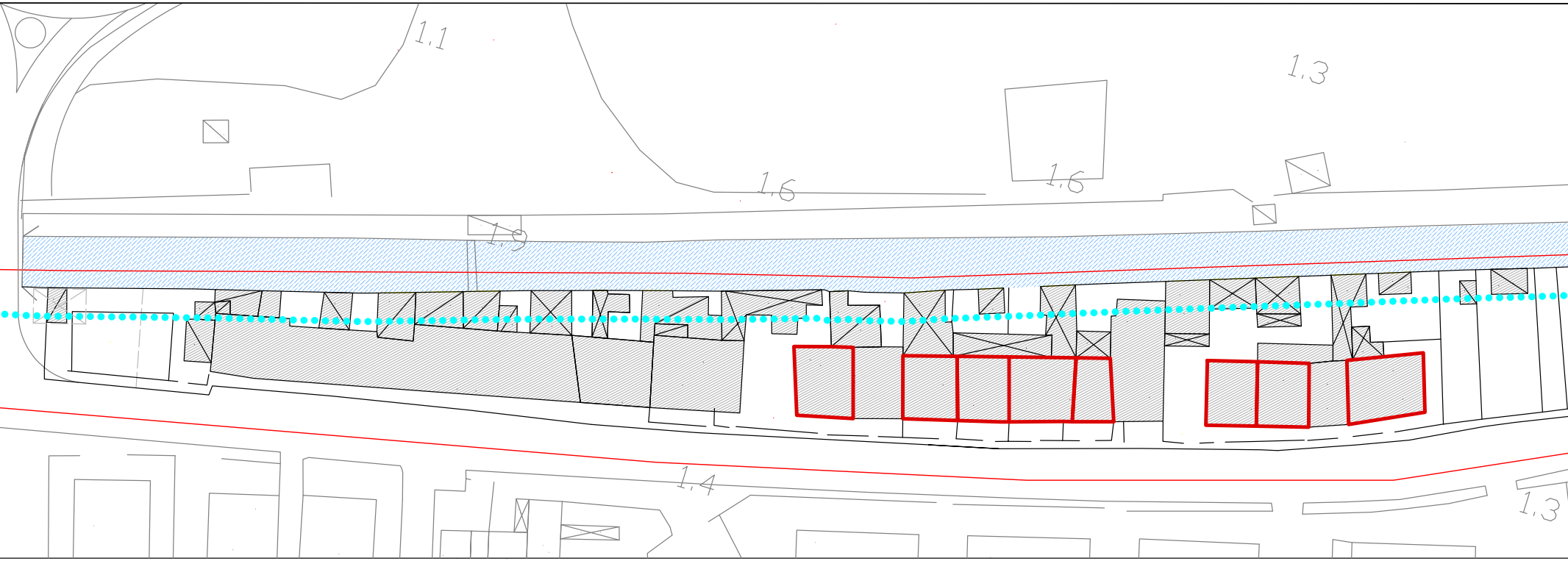
1,1
1,3
1,6
1,6
1,9
1,4
1,3

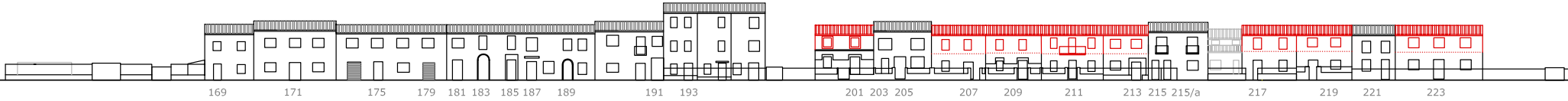
169
171
175
179
181
183
185
187
189
191
193
201
203
205
207
209
211
213
215
215/a
217
219
221
223

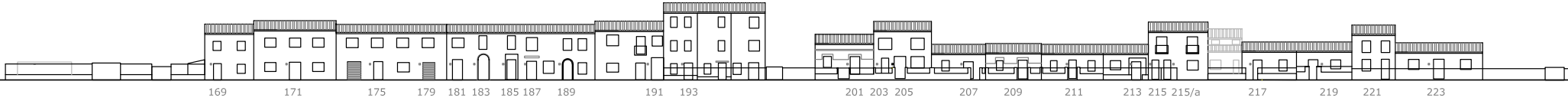
169
171
175
179
181
183
185
187
189
191
193
201
203
205
207
209
211
213
215
215/a
217
219
221
223

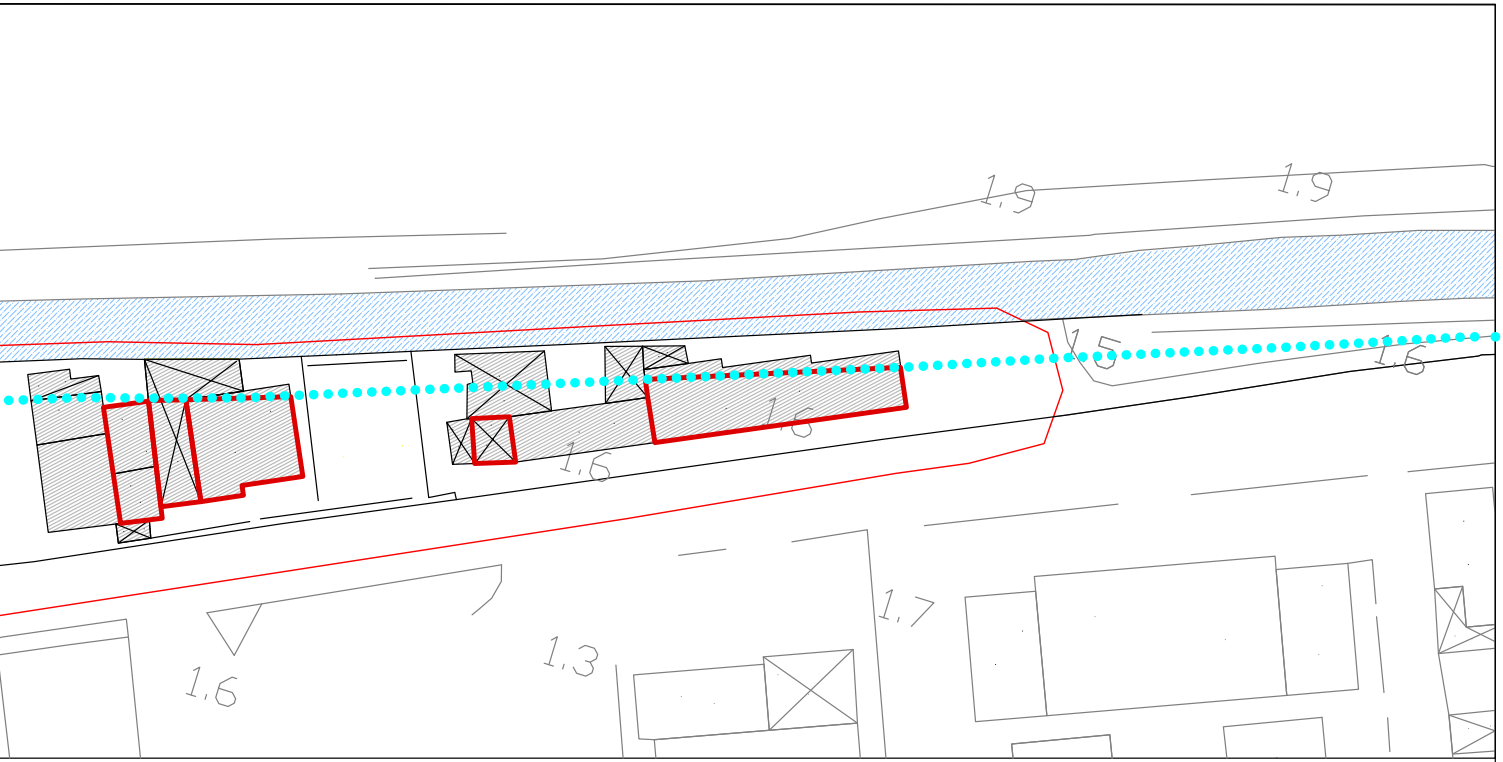
1,9
1,9
1,5
1,6
1,6
1,6
1,6
1,7
1,3
1,6

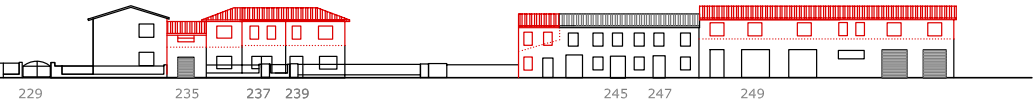
229
235
237
239
245
247
249

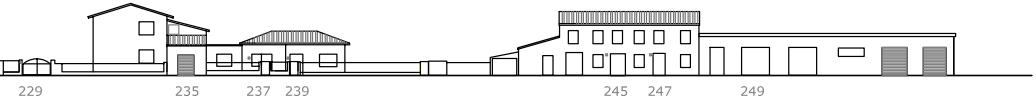
229
235
237
239
245
247
249

LEGENDA

••••••••	limite fascia di vincolo 4 m
▭	possibilità di sopraelevazione
▨	sopraelevazione ipotesi di progetto
247	n. civico